





June 1, 2010

Hurricane Evacuation Routes

NOTE: US 59 will NOT be used as a Houston-area evacuation route if the Beaumont-area is also evacuating.

-  Major Evacuation Route
-  Potential Evacuation Lane On Major Evacuation Route
-  Potential Evacuation Lane & Potential Contraflow Route
-  Potential Contraflow Route

Texas Official Travel Map-Copyright Texas Department of Transportation